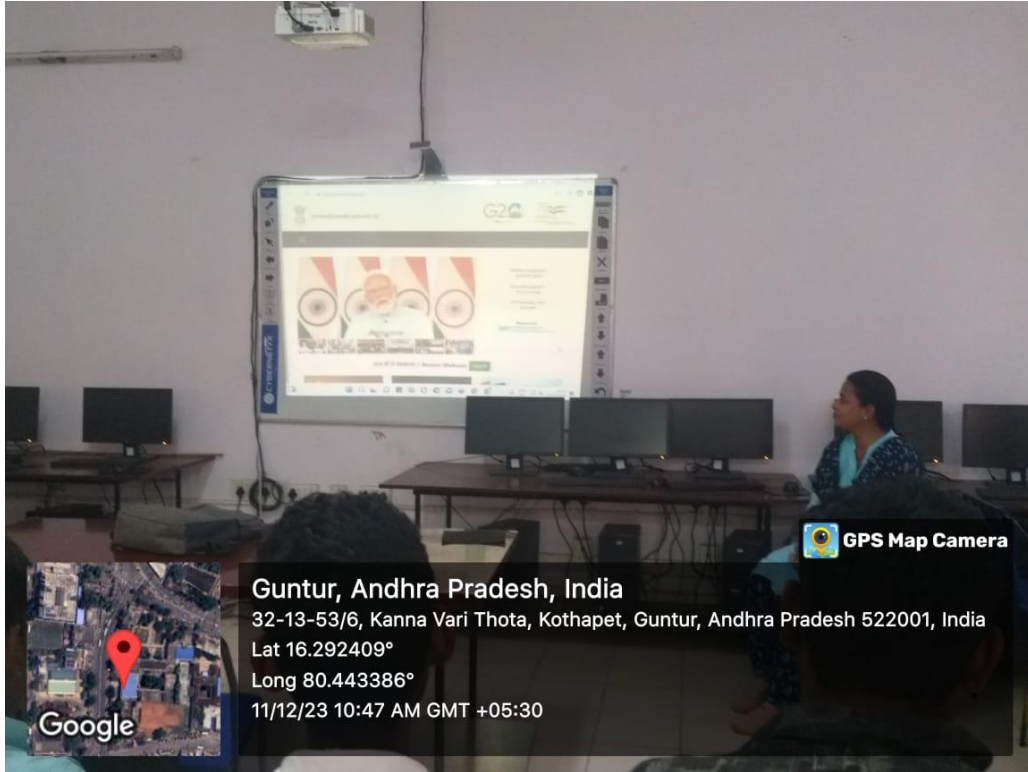


**HINDU COLLEGE, GUNTUR**  
**NSS UNIT**  
**Vikasit Bharat Live Programme**  
**11-12-2023**



**DEPARTMENT OF NSS**

**BLOOD DONATION CAMP – 2023-24**

**Staff and students of department of Physics actively participated in Blood donation camp held in college by NSS unit**







# HINDU COLLEGE, GUNTUR

Main Road, Opp. Sri VenkateswaraVignanMandir, Guntur-522003

---

---

25 (A) BN NCC

**2023-24**

Title of the Event	:Followed World Aids Day& Rally
Date	: 01-12-2023
Venue	:Before the Principal Chamber
coordinator	:Lt.J.VenkateswaraRao
No. of Staff Members involved	: 04
No. of Students participated	: 50
Objective of the Event	: People around the world unite to show support for people living with and affected by HIV and to remember those who lost their lives due to AIDS
Outcome of the Event	: Every year on 1 <sup>st</sup> December the world commemorates world AIDs day people around the world. Unite to show support for people living with and affected by HIV and to remember those who lost their lives due to AIDs. The inequalities which perpetrate the aids pandemic or not inevitable. We can tackle them.
Evidences	:N.of Photos.



**GPS Map Camera**  
Guntur, Andhra Pradesh, India  
7CVV+5CH, Kanna Vari Thota, Guntur, Andhra Pradesh 522004, India  
Lat 16.293088°  
Long 80.443665°  
01/12/23 11:32 AM GMT +05:30



Google



**GPS Map Camera**  
Guntur, Andhra Pradesh, India  
Collector Office Rd, Sambasiva Pet, Guntur, Andhra Pradesh 522004, India  
Lat 16.293495°  
Long 80.443454°  
01/12/23 11:30 AM GMT +05:30



Google



Guntur, Andhra Pradesh, India  
7CVV+384, Kanna Vari Thota, Guntur, Andhra Pradesh 522004, India  
Lat 16.292551°  
Long 80.443656°  
01/12/23 11:11 AM GMT +05:30



Guntur, Andhra Pradesh, India  
7CVV+5CH, Kanna Vari Thota, Guntur, Andhra Pradesh 522004, India  
Lat 16.293071°  
Long 80.443676°  
01/12/23 11:27 AM GMT +05:30





**25 (A) BN, NCC 136 (A) COY**

**TRG YEAR -2023-24**

**TRAINING PARADE ACTIVITY**







 **GPS Map Camera**



Guntur, Andhra Pradesh, India  
7CRV+WHC, Kanna Vari Thota, Guntur, Andhra Pradesh 522004, India  
Lat 16.292638°  
Long 80.443949°  
21/11/23 05:11 PM GMT +05:30





 **GPS Map Camera**




Guntur, Andhra Pradesh, India  
7CRV+WHC, Kanna Vari Thota, Guntur, Andhra Pradesh 522004, India  
Lat 16.292709°  
Long 80.444064°  
21/11/23 05:10 PM GMT +05:30



25(A)BN 136(A) COY

**HINDU COLLEGE, GUNTUR**

**KARGIL VIJAY DIWAS**



अमर  
जवान

**26<sup>th</sup> July 2023**



# ***INTERNATIONAL YOGA DAY***

***JUNE 22 - 2023***





# *Independence Day Celebrations*

## *15-08-2023*















Guntur, Andhra Pradesh, India

101-4-144, Kanna Vari Thota, Kothapet, Guntur, Andhra Pradesh 522001, India

Lat 16.291272°

Long 80.443314°

14/08/23 12:10 PM GMT +05:30

Google



Guntur, Andhra Pradesh, India

101-4-144, Kanna Vari Thota, Kothapet, Guntur, Andhra Pradesh 522001, India

Lat 16.291272°

Long 80.443314°

14/08/23 12:03 PM GMT +05:30

Google







**CLAY VINAYAKA IDOLS distributed to Staff, Students & Public  
by NSS Unit of Hindu College headed by Sri P.V. Ramu, H.O.D.,  
Physics on 16-09-2023**

